



# NC Senior Games State Finals 2017 Driving Directions

## TABLE OF CONTENTS

EVENT	LOCATION	PAGE
5K & 10K Runs .....	Bond Park.....	15
Archery .....	Miller Field .....	12
Badminton.....	Bond Park.....	15
Basketball Shooting .....	Herb Young Center.....	11
Basketball Tournament .....	Greenville .....	22
Billiards .....	Buck's Billiards .....	9
Bocce .....	Clayton Community Park .....	20
Bowling .....	Buffaloe Lanes North .....	16
Celebration of the Games .....	McKimmon Center .....	7
Cheerleader Showcase.....	McKimmon Center .....	7
Cornhole .....	Clayton Community Center.....	20
Croquet .....	Bond Park.....	15
Cycling .....	Highway Patrol Training Track.....	13
Discus .....	Durham Co Memorial Stadium .....	2
Football Throw .....	Method Road Community Center .....	5
Golf .....	Tanglewood .....	19
Horseshoes.....	Athens Drive High School.....	6
Long Jumps .....	Durham Co Memorial Stadium .....	2
Pickleball.....	Carolina Courts.....	21
Racquetball .....	NCSU Carmichael Gym.....	10
Shot put .....	Durham Co Memorial Stadium .....	2
Shuffleboard.....	Athens Drive High School.....	6
SilverArts.....	McKimmon Center .....	7
SilverStriders Funwalk .....	Method Road Community Center .....	5
Softball Throw .....	Method Road Community Center .....	5
Softball Tournament.....	Thomas Brooks Park .....	17
Swimming .....	Triangle Aquatics Center .....	8
Table Tennis .....	Triangle Table Tennis Center .....	13
Tennis .....	Raleigh Racquet Club.....	14
Track.....	Durham Co Memorial Stadium .....	2
 <b>Between Venues:</b>		
Bond Park to Basketball Shooting.....		11
McKimmon Center to Basketball Shooting.....		11
McKimmon Center to Method Road Community Center .....		4



# NC Senior Games State Finals 2017 Driving Directions

Track & Field Events (Long Jumps, Shot Put & Discus)

**Durham Co Memorial Stadium**  
750 Stadium Dr, Durham

<http://dconc.gov/residents/county-stadium>





## NC Senior Games State Finals 2017 Driving Directions

Track & Field Events (Long Jumps, Shot Put & Discus)

**Durham Co Memorial Stadium**  
750 Stadium Dr, Durham

### From Raleigh and points east:

- **Take I-40 west to**
- Merge onto **NC-147 N/Durham Fwy N** via exit 279B toward Durham/Downtown, go 8 miles.
- Take Exit #12C (**Duke St**).
- Merge onto **S Duke St**, then go 3 miles.

### For Track Running Events, Race Walks & Long Jumps:

- Turn right on Stadium Dr., Durham County Memorial Stadium will be on your left. Parking for Track Running Events, Race Walk and Long Jumps is immediately on the left.

### For Shot put and Discus

Drive past Stadium Drive and Turn Right on Wisteria Ave. Take the first right, it is a Stadium entrance. Events will be on the right, park in the parking lot to the left.

### From points west of Durham:

- I-40 East
  - I-85 N toward I-85/Durham, then go 13 miles.
  - Take Exit 176 (Gregson St) toward US-501 N/Duke St/Northgate.
  - Keep left at the fork in the ramp then take Exit 176B (US 501 N/N Duke St).

### In one mile:

### For Track Running Events, Race Walks & Long Jumps:

- Turn right on Stadium Dr., Durham County Memorial Stadium will be on your left. Parking for Track Running Events, Long Jumps and Long Jumps is immediately on the left.

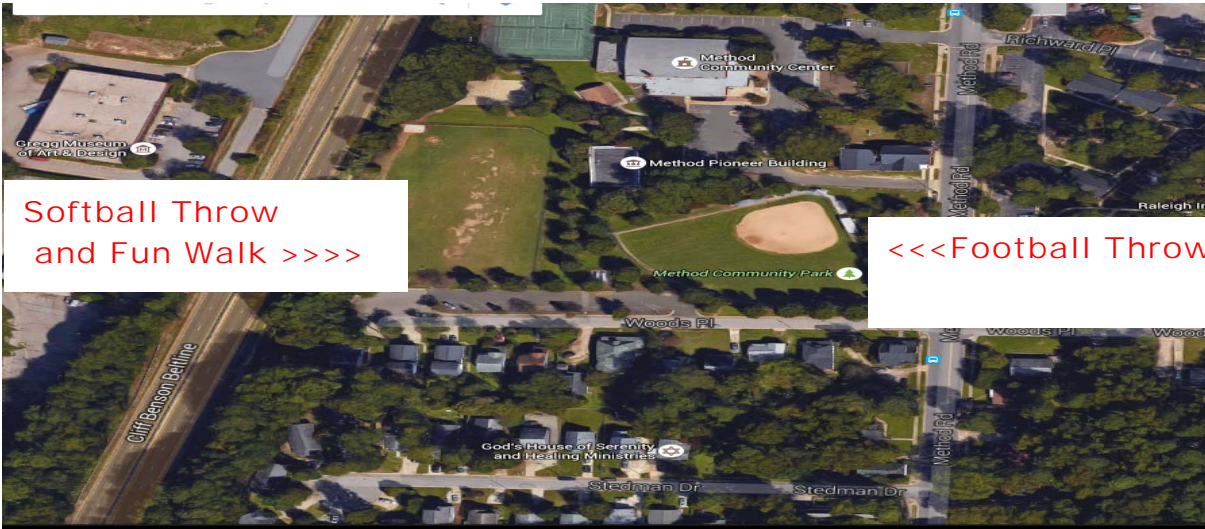
### For Shot put and Discus

Drive past Stadium Drive and Turn Right on Wisteria Ave. Take the first right, it is a Stadium entrance. Events will be on the right, park in the parking lot to the left.



# NC Senior Games State Finals 2017 Driving Directions

, Softball Throw, Football Throw and Fun Walk  
**Method Community Center**  
514 Method Rd, Raleigh, NC





## NC Senior Games State Finals 2017 Driving Directions

Softball Throw, Football Throw and Fun Walk

**Method Community Center**  
514 Method Rd, Raleigh, NC

### From I-440-either direction

- Take the N Carolina 54/Hillsborough St exit toward Meredith College
- At the bottom of the exit ramp follow signs for Raleigh, turn towards Meredith College onto Hillsborough
- At the first stop light turn right on Beryl Road continue 0.1 miles
- Take the second left onto Method Road
- The Community Center parking lot is 0.1 mile on the right.
- Park in the lot. Spincasting and Football Throw are on the baseball field. All other events are on the multipurpose field behind the Community Center.

### **MCKIMMON CENTER TO METHOD ROAD COMMUNITY CENTER**

- Turn right out of McKimmon onto Gorman Street
- Turn left at the stop light onto Western Blvd. continue 0.4 mile
- Turn right at the second light onto Method road continue 0.6 mile
- The community center will be on the left



## NC Senior Games State Finals 2017 Driving Directions

### Horseshoes And Shuffleboard

Parking Athens Drive High School Stadium just past horseshoe and shuffleboard courts at the end of Jaguar Lane.

#### I-40 to ADHS Stadium

- Take Exit #295 (Gorman St. towards NCSU) to Avent Ferry Rd.
- Turn Left onto Avent Ferry Rd.
- Get in right lane and turn right onto Athens Drive (stoplight).
- Go approx. ½ mile, passing the main entrance to the school and a church on your right.
- Turn left onto Jaguar Park Drive (across from “Athens Woods” sign).
- Drive past the courts on your left.
- Go to the end of the pavement and park in the stadium parking lot. PLEASE DO NOT PARK ON THE SIDES OF THE ROAD.

#### From the south: Hwy 1 North

- Follow Highway #1 north toward Raleigh.
- Go under I-40 bridge
- Exit right onto Jones-Franklin Road Exit Ramp.
- Turn left onto Jones-Franklin Road at stoplight.
- Follow Jones-Franklin Road (go .6 mile).
- Turn right onto Athens Drive at convenience store. Go 1 mile.
- Turn right onto Jaguar Park Dr (across from Athens Woods sign).
- Drive past the courts on your left.
- Go to the end of the pavement and park in the stadium parking lot. PLEASE DO NOT PARK ON THE SIDES OF THE ROAD.

#### From the north or east

#### Hwy 401 south, Hwy 1 south, Hwy 70 east and Hwy 64 east

- Follow I-440 Beltline. Exit right on Melbourne Road. (exit 1D, just beyond Western Blvd.)
- Turn left onto Melbourne Road at the stop sign.
- Turn right onto Kaplan Drive at stop sign. Go .5 miles.
- Turn left on Athens Drive at stoplight.
- Turn right onto Jaguar Park Dr (across from “Athens Woods” sign).
- Drive past the courts on your left.
- Go to the end of the pavement and park in the stadium parking lot. PLEASE DO NOT PARK ON THE SIDES OF THE ROAD.



## NC Senior Games State Finals 2017 Driving Directions

**SilverArts, Celebration of the Games/Cheerleader Show**

**MCKIMMON CENTER**  
1101 Gorman Street, Raleigh, NC

### From I-40

- Take Gorman Street Exit #295.
- Turn onto Gorman Street towards NCSU/Raleigh. Go straight for 2 miles.
- The McKimmon Center is on the right 1 mile after you cross Avent Ferry Road, and just before Western Boulevard.

### From I-440

- Take Exit #2a (Western Blvd/N.C. State Univ) towards Downtown/NCSU
- Continue On Western Blvd. - Go .8 miles
- Turn right onto Gorman St. (Wendy's on corner)
- The McKimmon Center entrances and parking lot will be immediately on your left.



## NC Senior Games State Finals 2017 Driving Directions

### Swimming

#### TRIANGLE AQUATIC CENTER 275 Convention Drive, Cary

Website for Triangle Aquatic Center:  
[www.triangleaquatics.org](http://www.triangleaquatics.org)



#### From I-40 (East or West)

- Take the 291 exit toward Cary Towne Center
- Left at first light onto Convention Drive
- Left at stop sign
- 1/2 mile on the left is Triangle Aquatic Center

0.6 mi  
253 ft  
0.3 mi

#### From Walnut St (Crossroads Plaza area)

- Take Walnut St. to Cary Towne Center
- Right at light onto S.E. Maynard Rd.
- Right at light onto Cary Towne Blvd.
- Right at light onto Convention Drive
- Left at stop sign
- 1/2 mile on the left is 275 Convention Drive; Triangle Aquatic Center

0.3 mi  
0.2 mi  
205 ft  
0.3 mi





## NC Senior Games State Finals 2017 Driving Directions

Billiards Tournament

### **BUCK'S BILLIARDS**

1102 Buck Jones Rd, Raleigh

Website for Buck's Billiards

<http://www.bucksbilliards.net>

#### From the north Hwy 1 south or Hwy 64 east)

- Take exit 101 the Cary via Walnut St. / Buck Jones
- Follow the Buck Jones Road signs (After you go under the I-40 bridge and I-40 exits, get in the far right lane).
- Turn right onto Buck Jones Road. Go .6 miles.
- Turn left into the third Buck Jones Village entrance immediately after you pass the Kerr Drugs on your right. (the last entrance on the left before you reach the bridge).
- Buck's Billiards will be immediately on your left.

#### From the south Highway #1 north

- Take exit 101 the Cary via Walnut St. / Buck Jones
- Turn left at the light at the top of the exit ramp.
- Move to the far right lane on Walnut Street after turning left.
- Turn right at the first stop light onto Buck Jones Rd. Go .6 miles.
- Turn left into the third Buck Jones Village entrance immediately after you pass Kerr Drugs and the Ford sign on your right (the last entrance on the left before you reach the bridge).
- Buck's Billiards will be immediately on your left.

#### From I-40

- Take Exit 293 / Sanford.
- At the split, travel on Exit 293A / Sanford (stay in the far right lane).
- Turn right onto Buck Jones Road. Go .6 miles.
- Turn left into the third Buck Jones Village entrance immediately after you pass Kerr Drugs and the Ford sign on your right (the last entrance on the left before you reach the bridge).
- Buck's Billiards will be immediately on your left.



## NC Senior Games State Finals 2017 Driving Directions

### Racquetball

**NCSU's CARMICHAEL GYM**  
2611 Cates Avenue, Raleigh, NC

#### From I-40

- From I-40, take Exit #295 (Gorman St. towards NCSU).
- Turn right on Avent Ferry Rd.
- Go straight across Western Blvd., Avent Ferry Road becomes Morrill Drive.
- Just before the stoplight, you will see Carmichael Gym on your left.
- For parking, make a right at the stoplight onto Cates Ave.
- You will see entrances to the Coliseum Parking Deck on the left.

#### From I-440

- Exit #2a (Western Blvd/N.C. State Univ) towards Downtown
- Continue on Western Blvd past McKimmon Center, Go 1.3 miles
- Get into the left lane and turn left onto Morrill Drive.
- Just before the stoplight, you will see Carmichael Gym on your left.
- For parking, make a right at the stoplight onto Cates Ave.
- You will see entrances to the Coliseum Parking Deck on the left.



## NC Senior Games State Finals 2017 Driving Directions

### **BASKETBALL SHOOTING** **Herb Young Community Center** 101 Wilkinson Ave., Cary, NC

Located on Wilkinson Avenue at the corner of North Academy Street and Chapel Hill Road, adjacent to the Town Hall Campus. Participants should park in the parking deck (**NOT** the front of the building. It enters on the second floor). There is a first floor entrance directly into the gym facing the parking deck. There is not an elevator in the Center.

- I-40 West to EXIT 290, toward Cary NC-54
- Turn left onto Chapel Hill Rd/NC-54 W. Continue to follow Chapel Hill Rd. 2.2 miles
- Turn left onto N Academy St. for 0.1 mile
- 1st left onto Wilkinson Ave. Turn left into the parking lot. Drive past the Community Center on the left and park in the Parking deck. Enter the building through the door facing the parking deck.

### **McKimmon Center to Basketball Shooting**

- Turn right out of the McKimmon Center parking lot onto Gorman Street.
- Turn left onto Western Blvd travel 1.9 miles
- Western Blvd becomes Hillsborough St. Continue for 1.5 miles (Railroad tracks will be on your right)
- Hillsborough St becomes E Chatham St. as you enter Cary City Limits, continue 1.4 miles
- At the round-about turn right E Durham Rd continue for 0.2 miles
- Turn left at the Stop Sign onto Chapel Hill Rd.
- Turn left at the first stop light onto N Academy St. for .1 mile.
- Turn left turn left onto Wilkinson Ave. Immediately turn left into the parking lot. Drive past the Community Center on the left and park in the Parking deck. Enter the building through the double door facing the parking deck.

### **Bond Park to Basketball Shooting**

- Turn right out of Bond Park onto High House Road. Travel 1.3 miles
- Turn left onto Old Apex Rd. for 0.7 miles
- Old Apex Rd becomes W Chatham St. continue for 0.5 more miles
- Turn left onto N Academy St. for 0.2 miles
- Turn right onto Wilkinson Ave. and then right into the parking lot. Drive past the Community Center on the left and park in the Parking deck. Enter the building through the door facing the parking deck.



## NC Senior Games State Finals 2017 Driving Directions

### ARCHERY

NCSU Miller Field  
430 Morrill Drive, Raleigh, NC

#### From McKimmon Center

- Head **north** on **Gorman St** toward **Western Blvd** 495 ft
- Turn right onto **Western Blvd** 0.7 mi
- Turn left onto **Morrill Dr** 0.2 mi

#### From I-40

- Take Exit #295 (**Gorman St.** towards NCSU).
- Turn right on **Avent Ferry Rd.**
- Go straight across **Western Blvd.**, Avent Ferry Road becomes Morrill Drive.

#### From I-440

- Take exit #2a (**Western Blvd/N.C. State Univ**) towards Downtown
- Continue on Western Blvd past McKimmon Center, Go 1.3 miles
- Get into the left lane and turn left onto Morrill Drive.

Miller Field is on the left near the bottom of the hill. Parking is available in a lot just before Cates Avenue, in spaces along Morrill Drive and in the parking deck. To reach the deck turn right on Cates Ave and the deck is the third building on the left.



## NC Senior Games State Finals 2017 Driving Directions

### TABLE TENNIS

#### Triangle Table Tennis Center

2900 Perimeter Park Drive, Suite 200, Morrisville

<http://triangletabletennis.com/>

- I-40 west to exit 284.
- Turn off ramp heading south onto Airport Blvd (opposite direction as airport).
- Proceed south on Airport Blvd, 0.8 mile; turn right onto Perimeter Park Dr. (stoplight)
- Proceed 0.8 mile (almost the end of Perimeter Park Drive).
- Triangle Table Tennis Center will be last bldg. on the right (2900).

Parking is available in front of the building and also across Perimeter Park Drive.

### CYCLING

NC HIGHWAY PATROL TRAINING AND DRIVING TRACK  
380 East Tryon Road, Raleigh, NC

#### From I-40



- From I-40, take Exit #299 (Person St./Hammond Rd).
- Turn onto Hammond Rd towards Garner (Right coming from the West, Left coming from the East).
- Travel approx. 1.5 miles (you will see a First Citizens Office Complex on the corner). Take a left onto Tryon Rd.
- The N.C. Highway Patrol Center will be on your right in about ½ mile.



## NC Senior Games State Finals 2017 Driving Directions

### TENNIS TOURNAMENT

**Raleigh Racquet Club**  
5516 Falls of Neuse Road, Raleigh, NC

Website for Raleigh Racquet Club:  
<http://www.rrctennis.com/>

#### From I-440

- Take Exit 10, Wake Forest Road
- Turn north toward the hospital.
- Wake Forest Road becomes Falls of the Neuse Road approximately 1.25 miles north of the Beltline.
- Continue on Falls of Neuse Road an additional 1.2 miles.

The Racquet Club is on the right just past Fairfax Drive. (If you reach Manassas Ct you've gone .1 miles too far)

#### From I-540

- Take the Falls of the Neuse Road Exit (Exit # 14) and turn south towards downtown Raleigh.

The Racquet Club is approximately 3.7 miles on the left, just past Manassas Ct. (If you reach Fairfax Drive, you've gone a bit too far)



## NC Senior Games State Finals 2017 Driving Directions

### BADMINTON, CROQUET & 5K/10K Runs

#### Bond Park

801 High House Road, Cary, NC

Website for the park:

[http://www.townofcary.org/Departments/Parks\\_Recreation\\_Cultural\\_Resources/Parks\\_and\\_Greenways/Parks/Fred\\_G\\_Bond\\_Metro\\_Park.htm](http://www.townofcary.org/Departments/Parks_Recreation_Cultural_Resources/Parks_and_Greenways/Parks/Fred_G_Bond_Metro_Park.htm)

#### From I-40

- Exit 287, Harrison Avenue
- At top of ramp, travel towards Cary (turn Left if coming from East; turn Right if coming from West).
- Travel 1 mile to the 5<sup>th</sup> stoplight at Harrison Avenue and Cary Parkway intersection (Cary Academy School is on left). Turn Right onto Cary Parkway.
- Stay on Cary Parkway for 4.3 miles; at the 4th stoplight (at Preston Corners), turn left onto High House Road (there's a large brick clock on the right corner).
- Get into right lane.
- Take the second Right into Fred G. Bond Park (801 High House Road, green sign) onto Bond Park Drive.

#### **For Badminton**

Take the first right onto Metro Park Drive and the Community Center is on the right.

#### **For Croquet and 5k/10k**

- Follow the signs for Field 6 parking.

#### From the south (HWY 64 or US 1)

- HWY 64 and US 1 merge in Cary.
- Take the next exit "Cary Parkway".
- From the south, you will turn left onto Cary Parkway at the top of the ramp.
- Take Cary Parkway for about 5.8 miles all the way to High House Road.
- Turn right onto High House Road (there's a large brick clock on the left corner).
- Stay in right lane.
- Take the second Right into Fred G. Bond Park (801 High House Road, green sign) onto Bond Park Drive.

#### **For Badminton**

- Take the first right onto Metro Park Drive and the Community Center is on the right.

#### **For Croquet and 5k/10k**

- Follow the signs for Field 6 parking.



## NC Senior Games State Finals 2017 Driving Directions

### BOWLING TOURNAMENT

**Buffalo North Bowling Center**  
5900 Oak Forest Dr, Raleigh, NC

Website: [www.buffaloelanes.com](http://www.buffaloelanes.com)

#### From I-540

- Take the Capital Blvd. Exit (Exit # 16) and turn right. Go .5 miles
- Turn right onto Oak Forest Dr, just past shopping center on the right- Go .5 miles.
- The Bowling Center will be on your right.

#### From I-440

- Take Exit #11b, Capital Blvd/US-1 North/US-401 North Exit towards Louisburg/Wake Forest, Go 3.8 miles.
- Stay on US-1 towards Wake Forest. - Go 2 miles.
- Turn Left on Oak Forest Dr. (Chrysler/Jeep car dealership on the right) - Go .5 miles.
- The Bowling Center will be on your right.





## NC Senior Games State Finals 2017 Driving Directions

### SOFTBALL TOURNAMENT

#### THOMAS BROOKS PARK, CARY

##### Two Entrances to the Park

1) Thomas Brooks Park: 200 Brooks Park Lane, Cary, NC

2) USA Baseball Complex: 9008 Green Level Church Rd, Cary, NC

Thomas Brooks Park Lane runs through the park and connects the two entrances.

<http://www.townofcary.org/recreation-enjoyment/parks-greenways-environment/parks/thomas-brooks-park>

##### From I-440 and points East

- Continue on US-1 South (US-1 North if travelling from South of US-64).
- Take exit 98B for US 64 W toward Pittsboro/Asheboro, then continue onto US-64 W for 4.6 miles
- Take the Hwy 55/Apex/Durham Exit, then turn right onto Hwy 55 – go 3.6 miles
- Turn left onto Green Hope School Road – go 1.4 miles
- Turn left onto Thomas Brooks Park Lane (there is a Town of Cary, USA Baseball National Training Complex sign at this entrance)
- Continue straight .4 miles on Thomas Brooks Park Lane past the USA Baseball Complex on the left and the Basketball Courts on the right. Softball Complex will be on the right. See next page for map of facility.

##### Travelling from the West

- I-40 East to Exit 278 (Highway 55 exit) towards Apex for approximately 7.5 miles
- Turn right onto Green Hope School Road – go 1.4 miles
- Turn left onto Thomas Brooks Park Lane (there is a Town of Cary, USA Baseball National Training Complex sign at this entrance)
  - Continue straight .4 miles on Thomas Brooks Park Lane past the USA Baseball Complex on the left and the Basketball Courts on the right. Softball Complex will be on the right. See next page for map of facility.


Note: The Park is visible from the NC-540/Green Level W interchange and GPS may direct you to use NC-540. Please be advised that NC-540 is a toll road, as of August 1, 2012. There are no toll booths, all tolls are taken electronically and will be billed via mail. If driving a rental vehicle, please inquire about the specific rental company's toll billing procedure.

See next page for map of facility



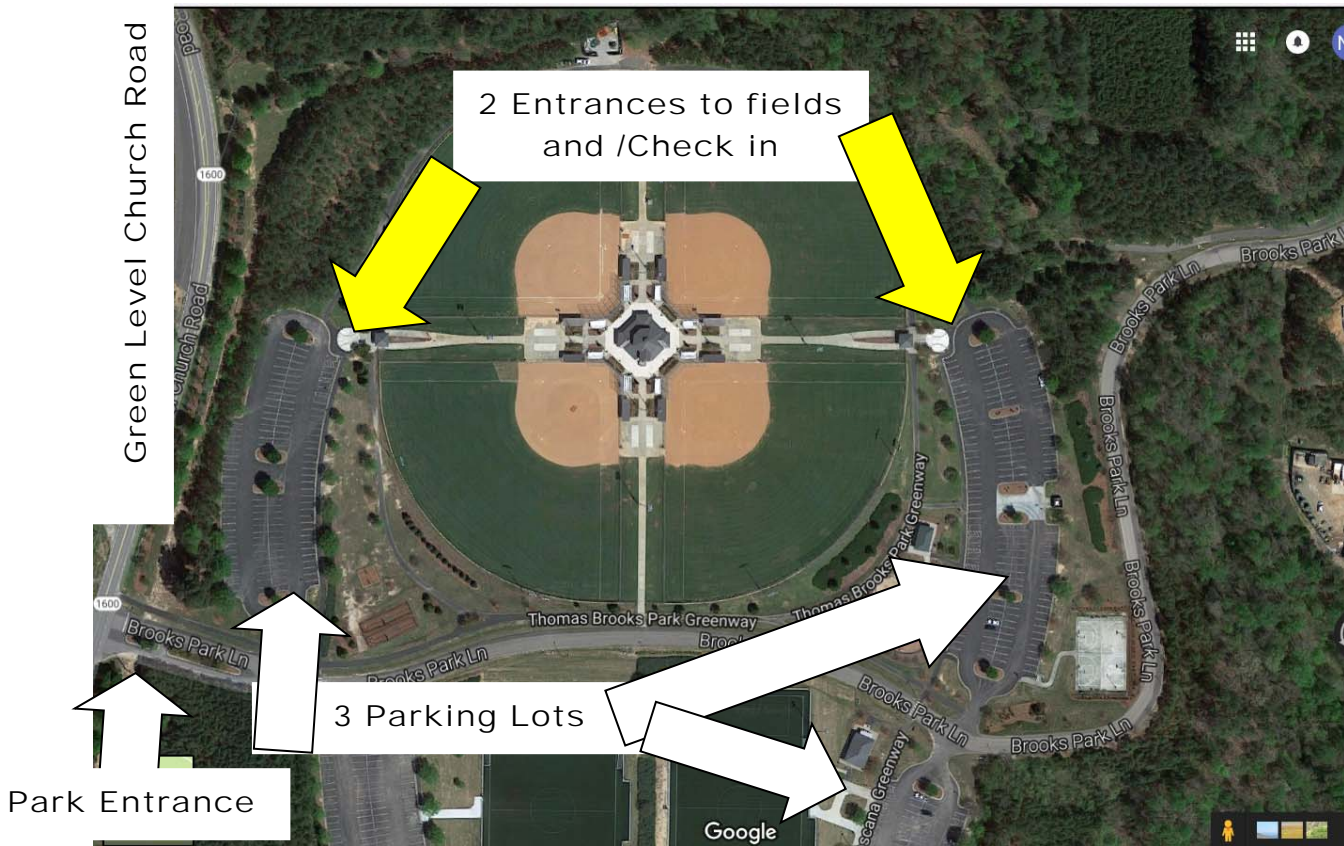
# NC Senior Games State Finals 2017 Driving Directions

**USA Baseball Entrance:**



Continue along this road to get to softball complex

**Thomas Brooks Park Entrance:**





## NC Senior Games State Finals 2017 Driving Directions

### **GOLF TOURNAMENT**

Tanglewood Golf Course  
4061 Clemmons Rd, Clemmons, NC

<http://golf.tanglewoodpark.org/>

#### **From the west on I-40**

- Exit #180. Go 0.2 miles.
- Turn Right at the stoplight onto NC-801. - Go 0.2 miles.
- Turn left onto US-158. - Go 2.3 miles.
- The entrance to Tanglewood will be on your right.
- Go to the end of the road to the golf courses and clubhouse.

#### **From the east on I-40**

- Exit #182 Harper Rd / Bermuda Run / Tanglewood, - Go 0.2 miles.
- Turn left.
- Turn Right onto HWY 158 / Clemmons Rd at the stoplight.
- The entrance to Tanglewood will be on your left.
- Go to the end of the road to the golf courses and clubhouse.



## NC Senior Games State Finals 2017 Driving Directions

### BOCCE

#### Clayton Community Park

1075 Amelia Church Road, Clayton, NC

(approximately 10 miles Southeast of Raleigh)

**Note: Bocce courts are actually on Guy Rd at back of the park  
Look for the blue Senior Games signs**

- **From I-40.**
- Take Exit 312 (Highway 42) and turn towards Clayton at the stoplight.
- Travel 4.4 miles on Highway 42 and take a left on Amelia Church Road at the stoplight.
- Go .7 miles and take a right onto Guy Road.
- The entrance to the Bocce courts parking area will be .3 miles on the left immediately after the last Parkside Village Apartment Home building and **before** the Clayton Middle School entrance.
  
- **From 70 Bypass.**
- Take Exit 320 for N Carolina 42 toward Clayton.
- Turn left onto NC-42 E.
- Go 1.2 miles then turn left onto Amelia Church Road.
- Travel .7 miles then take a right onto Guy Road.
- The entrance to the Bocce Courts parking area will be .3 miles on the left immediately after the last Parkside Village Apartment Home building and **before** the Clayton Middle School Entrance.

### CORNHOLE

#### Clayton Community Center

715 Amelia Church Road, Clayton, NC

(approximately 10 miles Southeast of Raleigh)

**Note: For Cornhole, enter the Park from Amelia Church Road. This is not the same entrance as  
for Bocce  
Look for the blue Senior Games signs**

- **From I-40**
- Take Exit 312 (Highway 42) and turn towards Clayton at the stoplight.
- Travel 4.4 miles on Highway 42 turn left on Amelia Church Road at the stoplight.
- Stay on Amelia Church Road approximately 1 mile and pass the softball field entrance a few hundred yards and the community center is on the right at the Shotwell Road intersection. There is a stoplight at this intersection.
  
- **From 70 Bypass**
- Take Exit 320 for N Carolina 42 toward Clayton.
- Turn left onto NC-42 E.
- Go 1.2 miles then turn left onto Amelia Church Road.
- Stay on Amelia Church Road approximately 1 mile and pass the softball field entrance a few hundred yards and the community center is on the right at the Shotwell Road intersection. There is a stoplight at this intersection.



## NC Senior Games State Finals 2017 Driving Directions

### PICKLEBALL

#### Carolina Courts

24 Spring St SW, Concord, NC

<http://www.carolinacourts.com/locationsconcord>

#### **From Charlotte or points west:**

I-85 North

- Take Exit 49: Bruton Smith Blvd/Concord Mills Blvd
- Turn right at end of ramp onto Bruton Smith Blvd
- Go 1.3 miles and turn left onto Highway 29 North (at Charlotte Motor Speedway)
- Continue on Hwy 29 North for 5.5 miles
- Use the right 2 lanes to turn right onto Cabarrus Ave West
- Move into left lane to continue straight on Cabarrus Ave West
- At the traffic circle, take the 2nd right to continue on Cabarrus Ave West .9 miles
- Turn right onto Spring St SW
- Entrance to Carolina Courts will be 200 ft on right

#### **From Greensboro or points east:**

I-85 South

- Take Exit 60: Dale Earnhardt Blvd
- Turn left at end of ramp onto Dale Earnhardt, which becomes Copperfield Blvd
- Continue on Copperfield Blvd for 1.7 miles
- Turn left onto Branchview Dr SE (Hwy 3)
- Continue 2.6 miles on Branchview Dr SE
- Turn right onto Cabarrus Ave SE
- Continue .8 miles on Cabarrus Ave SE
- Turn left onto Spring St SW
- Entrance to Carolina Courts will be 200 ft on right



## NC Senior Games State Finals 2017 Driving Directions

### BASKETBALL TOURNAMENT

**Student Recreation Center, ECU**  
128 Student Recreation Center, Greenville, NC

- **No parking is available at the Student Recreation Center. Parking information will be posted here when it is available.**

